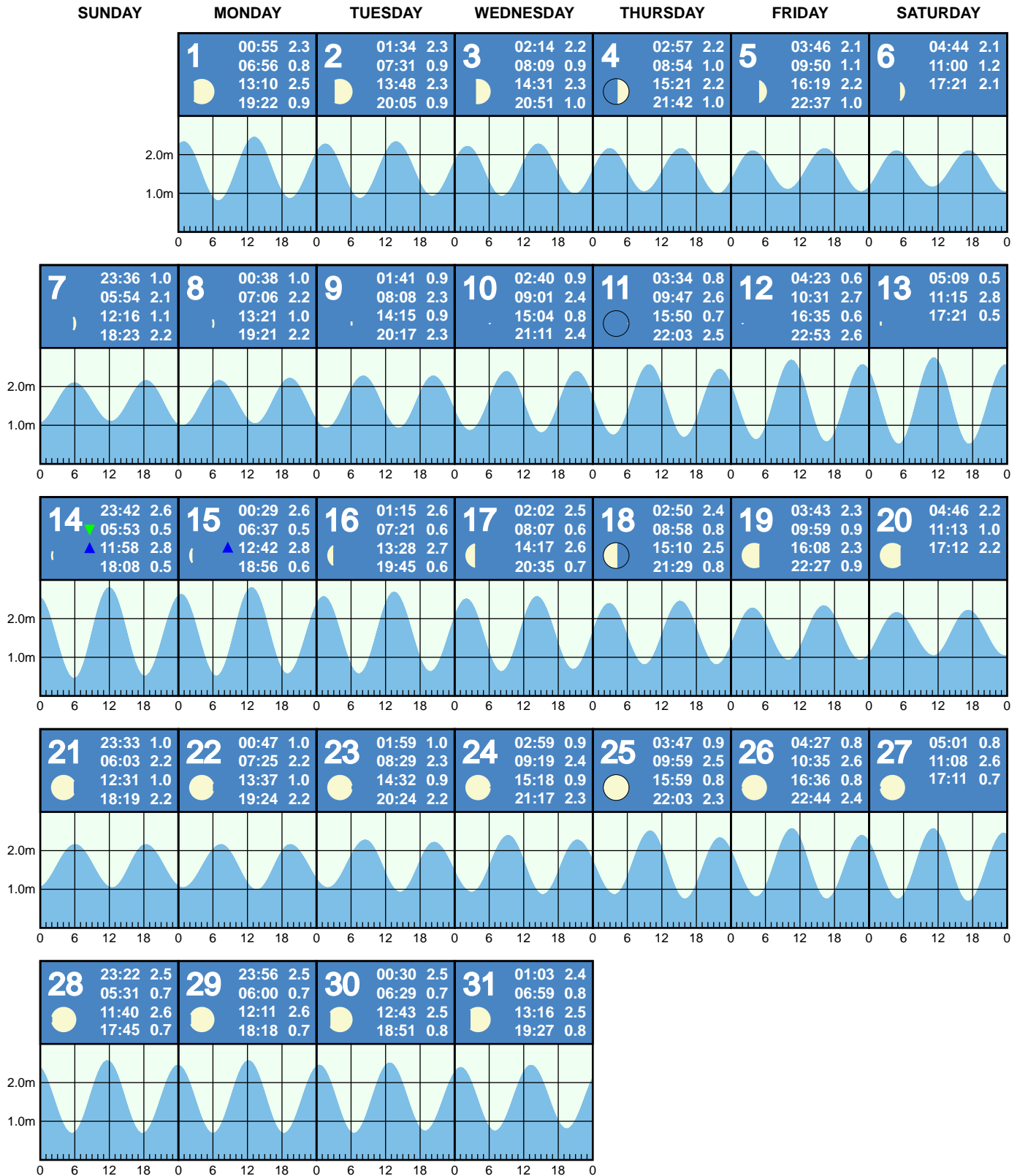


TIDAL PREDICTIONS FOR WHAKATAHURI

(based on Nelson)

JANUARY 2024



Blue and green triangles indicate highest and lowest tides of the month, respectively. Major moon phases are circled in black.

This tide table was calculated using secondary port info at <https://www.lin.govt.nz/sites/default/files/2023-07/Secondary-ports-2023-24.csv>
 Calculated using MSL, Range Ratio, high and low water time differences.

NOTE: These tide predictions are not official tide tables as specified in Maritime Rules Part 25 Nautical Charts and Publications (pursuant to Section 36 of the Maritime Transport Act 1994).

All times are adjusted for daylight savings time.

(c) Copyright 2024, offloop.net

TIDAL PREDICTIONS FOR WHAKATAHURI

(based on Nelson)

FEBRUARY 2024

SUNDAY

MONDAY

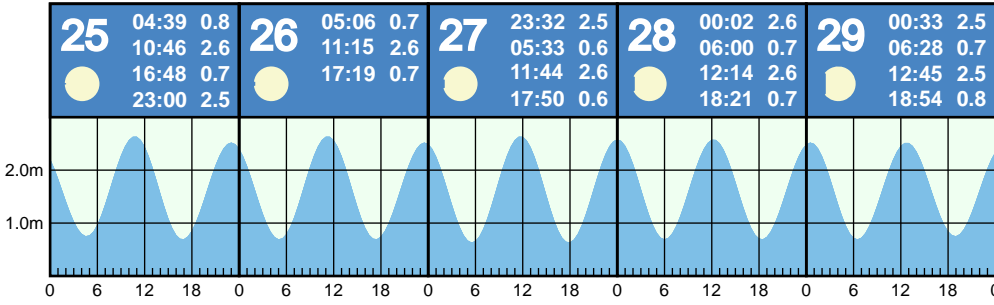
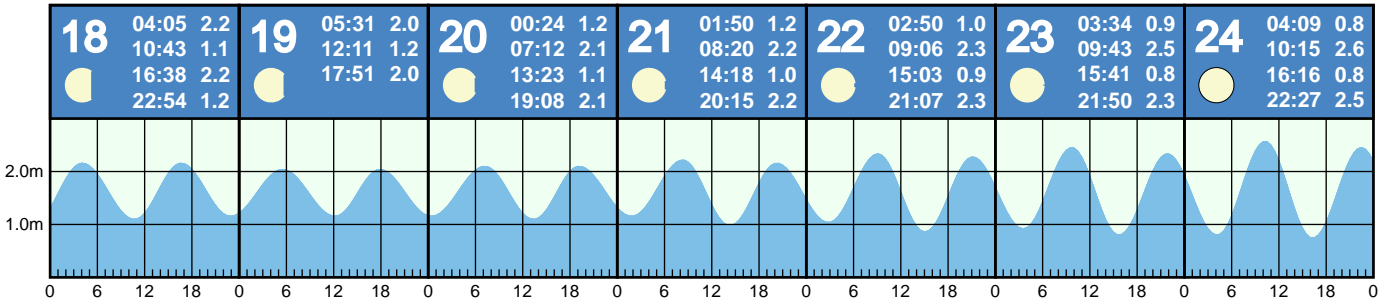
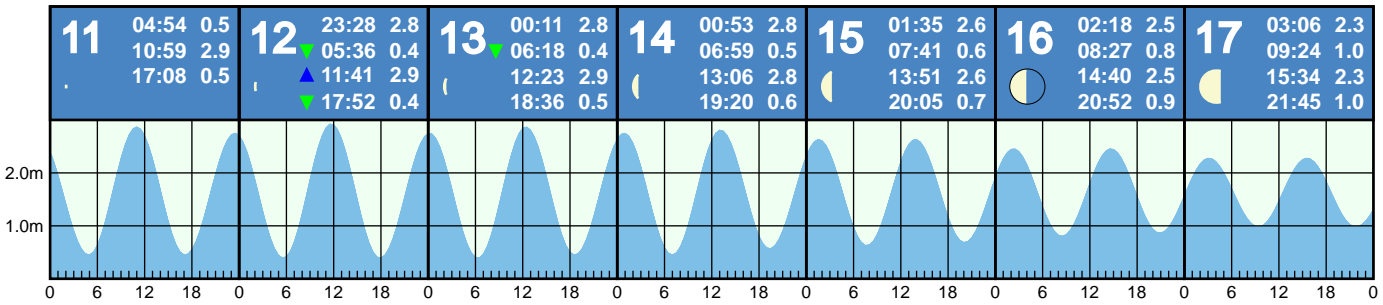
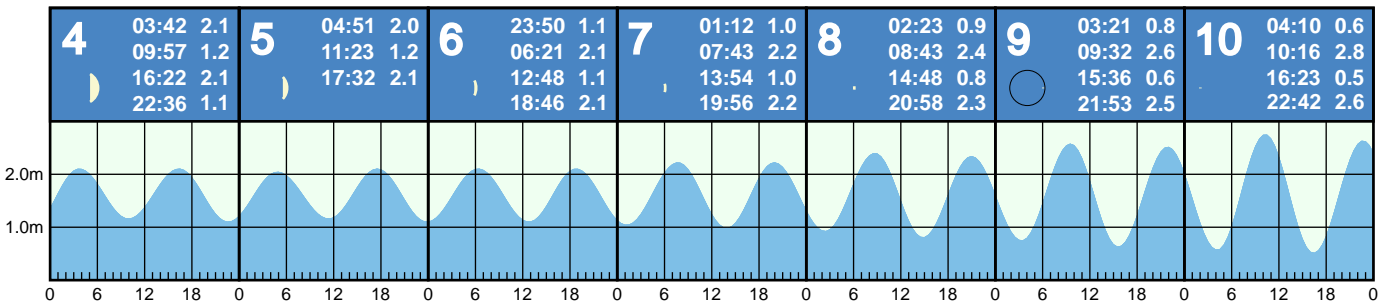
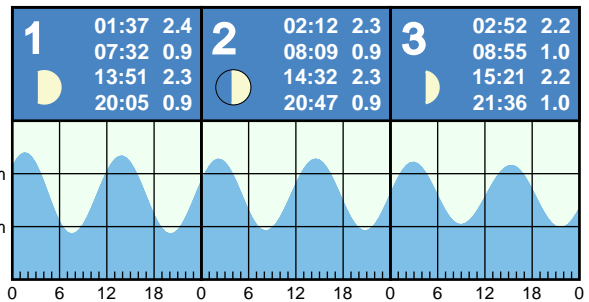
TUESDAY

WEDNESDAY

THURSDAY

FRIDAY

SATURDAY



Blue and green triangles indicate highest and lowest tides of the month, respectively. Major moon phases are circled in black.

This tide table was calculated using secondary port info at <https://www.linz.govt.nz/sites/default/files/2023-07/Secondary-ports-2023-24.csv>
 Calculated using MSL, Range Ratio, high and low water time differences.

NOTE: These tide predictions are not official tide tables as specified in Maritime Rules Part 25 Nautical Charts and Publications (pursuant to Section 36 of the Maritime Transport Act 1994).

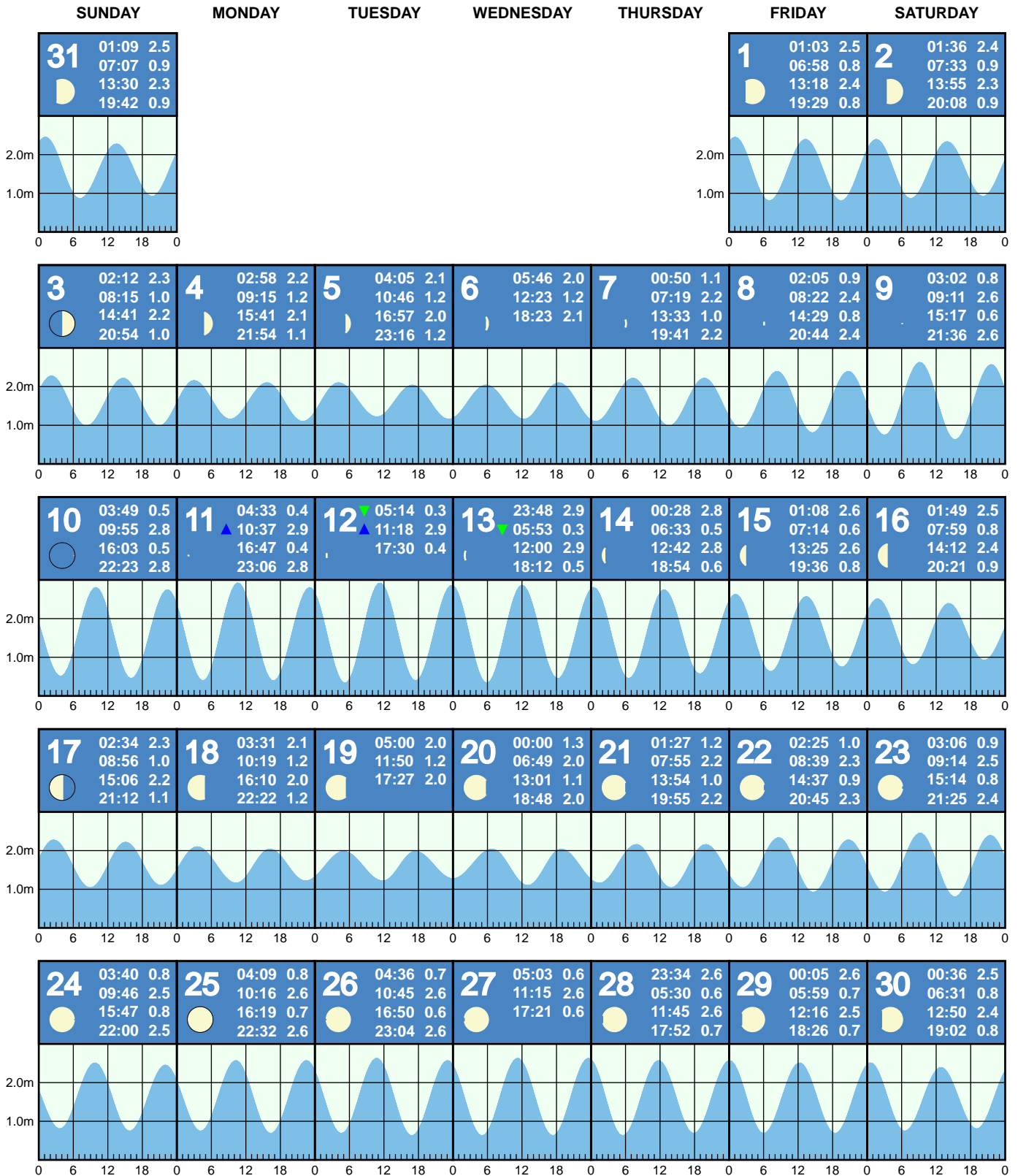
All times are adjusted for daylight savings time.

(c) Copyright 2024, offloop.net

TIDAL PREDICTIONS FOR WHAKATAHURI

(based on Nelson)

MARCH 2024



Blue and green triangles indicate highest and lowest tides of the month, respectively. Major moon phases are circled in black.

This tide table was calculated using secondary port info at <https://www.linz.govt.nz/sites/default/files/2023-07/Secondary-ports-2023-24.csv>
 Calculated using MSL, Range Ratio, high and low water time differences.

NOTE: These tide predictions are not official tide tables as specified in Maritime Rules Part 25 Nautical Charts and Publications (pursuant to Section 36 of the Maritime Transport Act 1994).

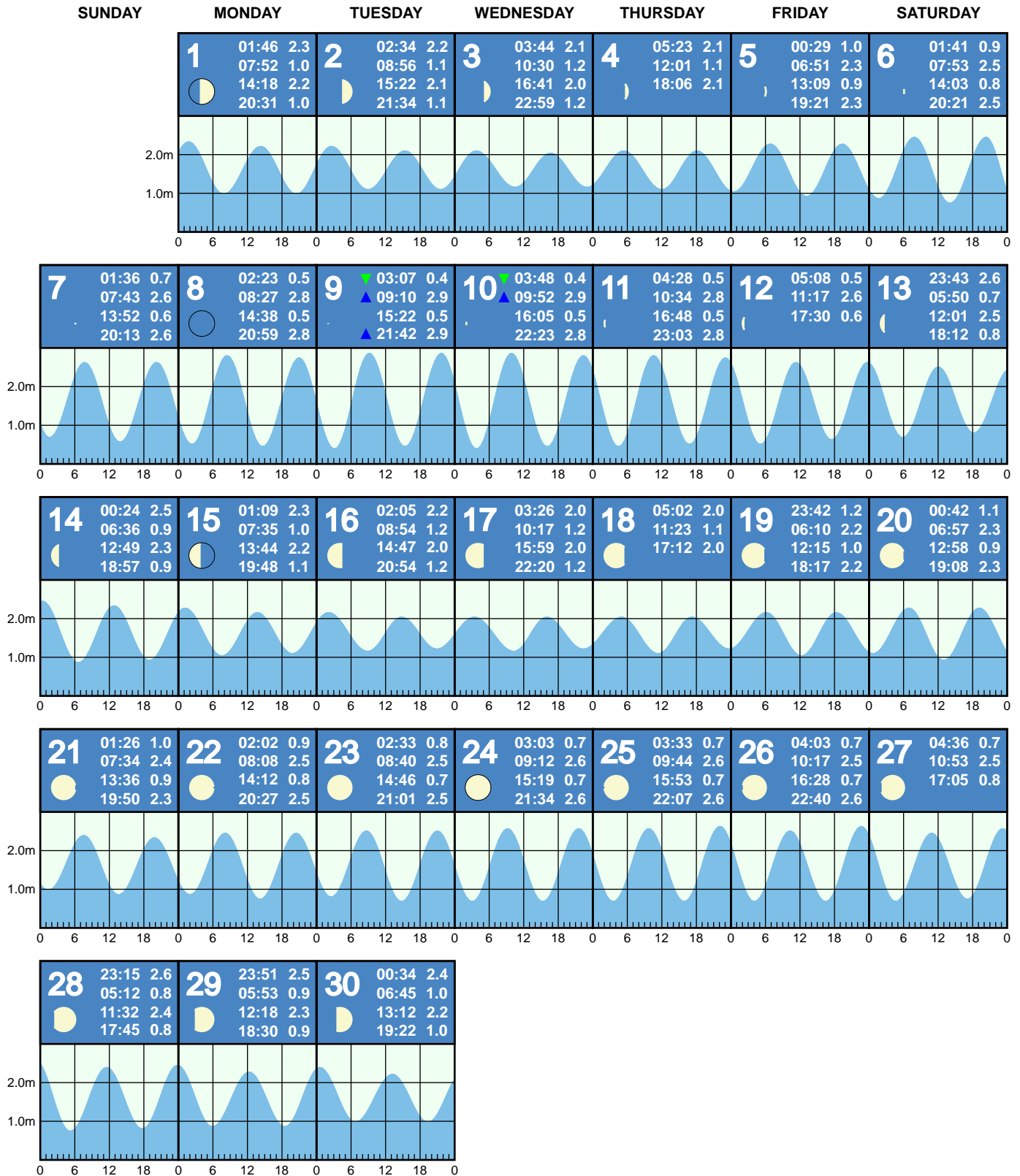
All times are adjusted for daylight savings time.

(c) Copyright 2024, offloop.net

TIDAL PREDICTIONS FOR WHAKATAHURI

(based on Nelson)

APRIL 2024



Blue and green triangles indicate highest and lowest tides of the month, respectively. Major moon phases are circled in black.

This tide table was calculated using secondary port info at <https://www.linz.govt.nz/sites/default/files/2023-07/Secondary-ports-2023-24.csv>
 Calculated using MSL, Range Ratio, high and low water time differences.

NOTE: These tide predictions are not official tide tables as specified in Maritime Rules Part 25 Nautical Charts and Publications (pursuant to Section 36 of the Maritime Transport Act 1994).

All times are adjusted for daylight savings time.

(c) Copyright 2024, offloop.net

TIDAL PREDICTIONS FOR WHAKATAHURI

(based on Nelson)

MAY 2024

SUNDAY

MONDAY

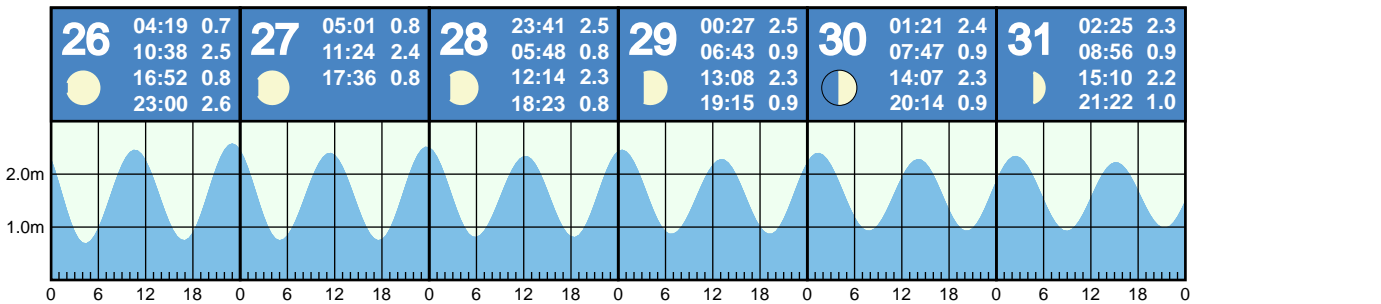
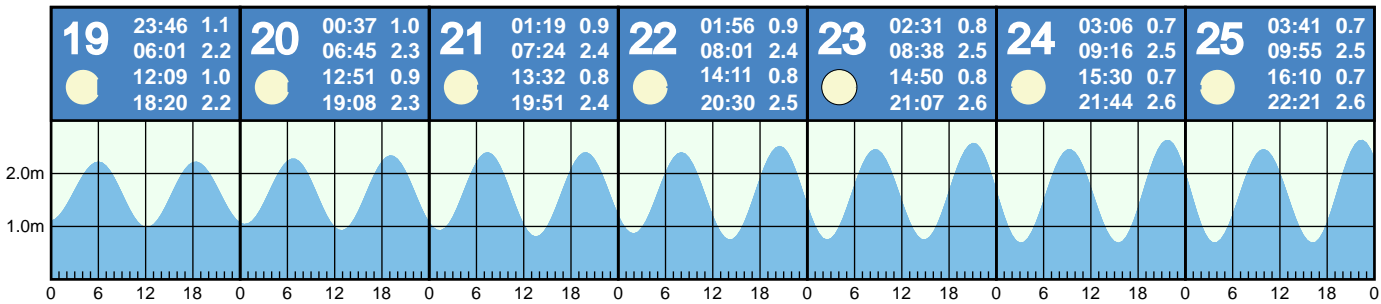
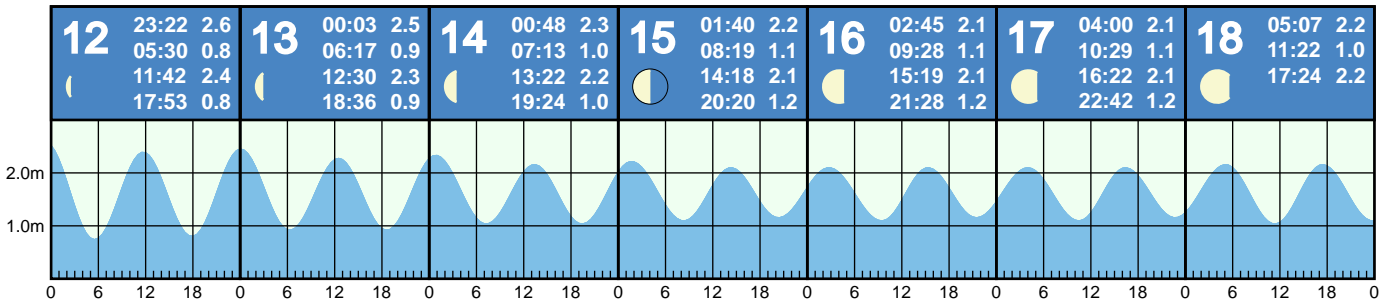
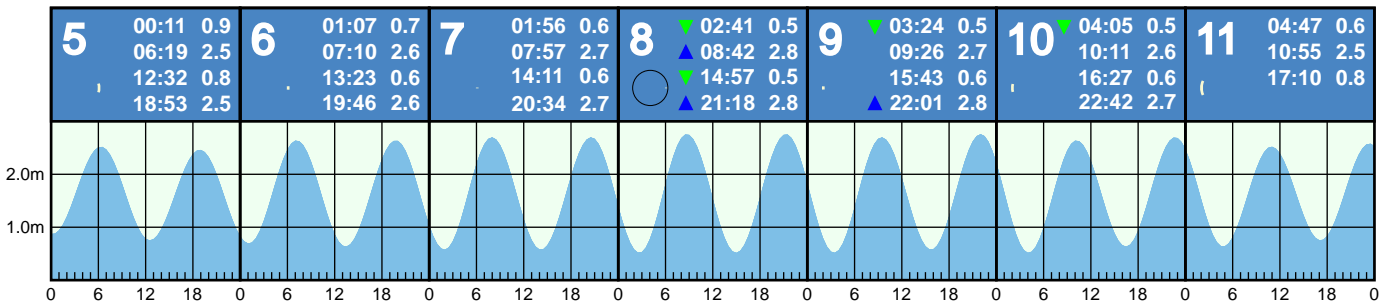
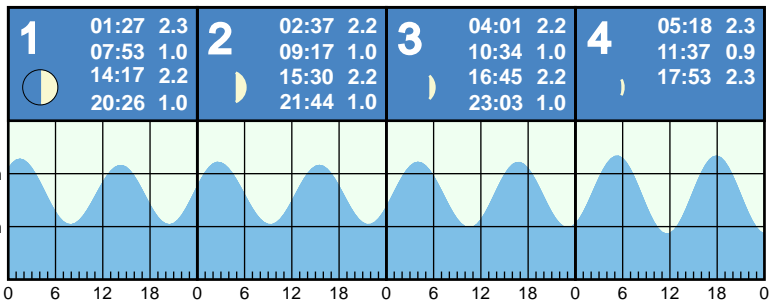
TUESDAY

WEDNESDAY

THURSDAY

FRIDAY

SATURDAY



Blue and green triangles indicate highest and lowest tides of the month, respectively. Major moon phases are circled in black.

This tide table was calculated using secondary port info at <https://www.lin.govt.nz/sites/default/files/2023-07/Secondary-ports-2023-24.csv>
 Calculated using MSL, Range Ratio, high and low water time differences.

NOTE: These tide predictions are not official tide tables as specified in Maritime Rules Part 25 Nautical Charts and Publications (pursuant to Section 36 of the Maritime Transport Act 1994).

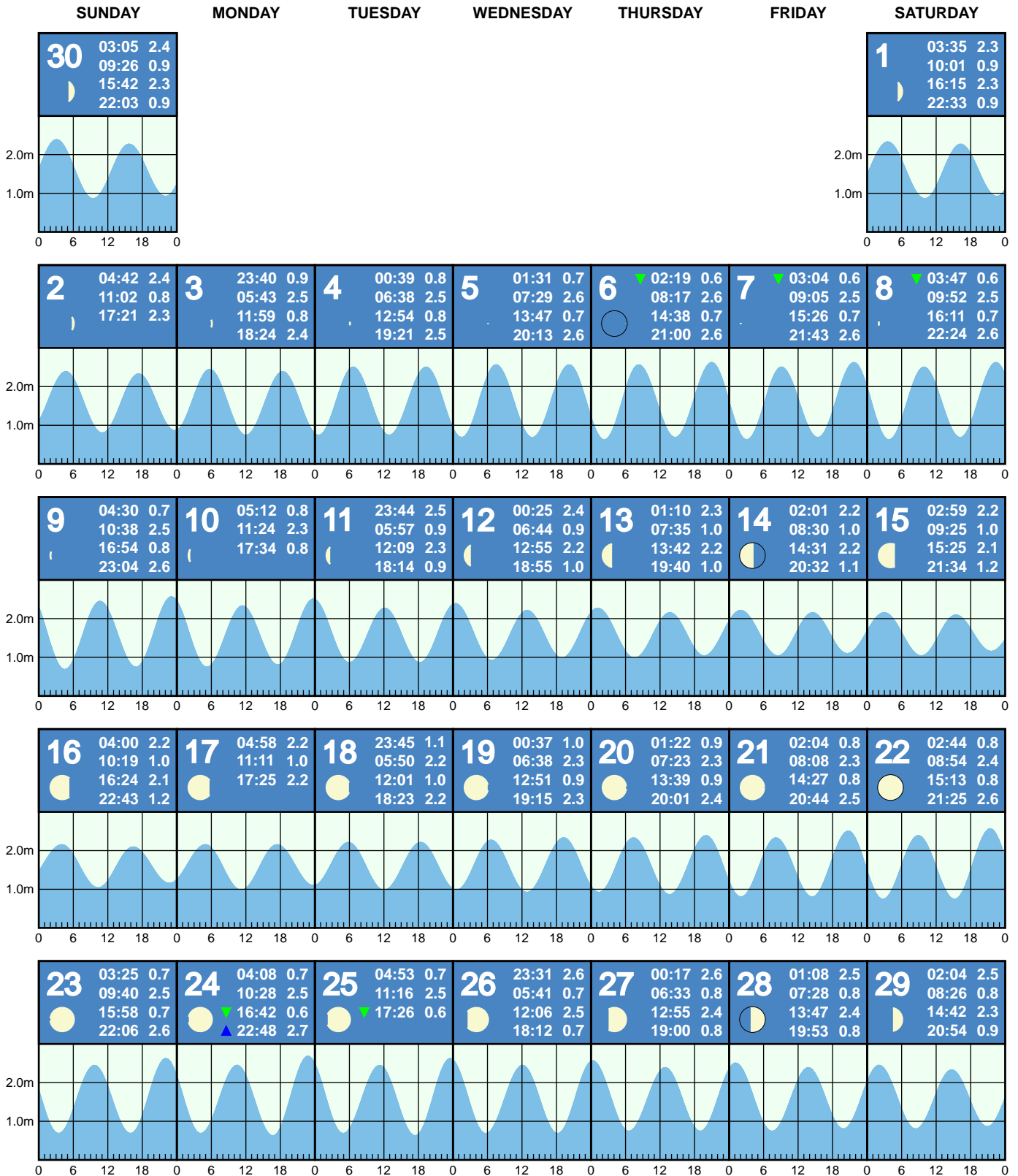
All times are adjusted for daylight savings time.

(c) Copyright 2024, offloop.net

TIDAL PREDICTIONS FOR WHAKATAHURI

(based on Nelson)

JUNE 2024



Blue and green triangles indicate highest and lowest tides of the month, respectively. Major moon phases are circled in black.

This tide table was calculated using secondary port info at <https://www.lin.govt.nz/sites/default/files/2023-07/Secondary-ports-2023-24.csv>
 Calculated using MSL, Range Ratio, high and low water time differences.

NOTE: These tide predictions are not official tide tables as specified in Maritime Rules Part 25 Nautical Charts and Publications (pursuant to Section 36 of the Maritime Transport Act 1994).

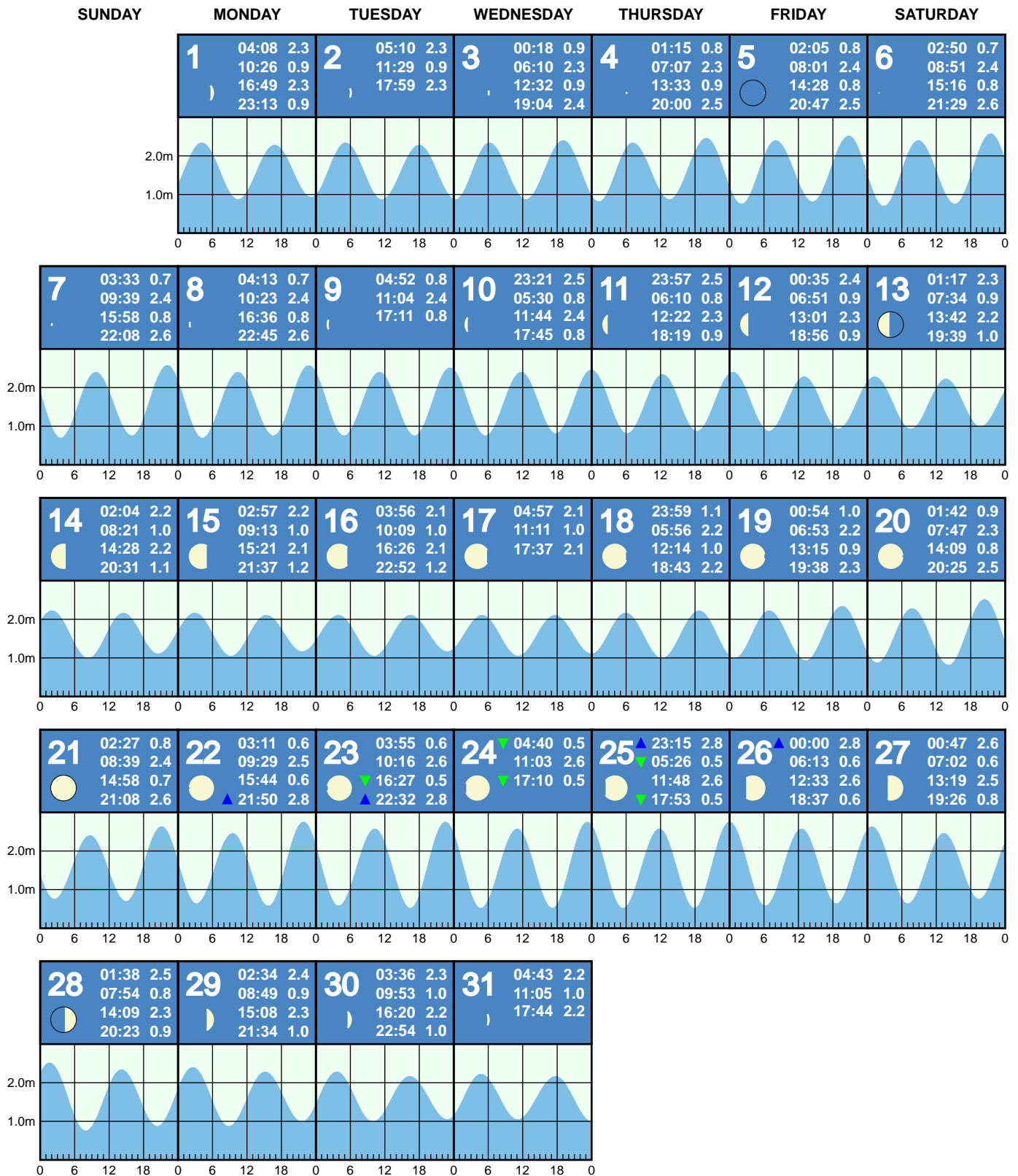
All times are adjusted for daylight savings time.

(c) Copyright 2024, offloop.net

TIDAL PREDICTIONS FOR WHAKATAHURI

(based on Nelson)

JULY 2024



Blue and green triangles indicate highest and lowest tides of the month, respectively. Major moon phases are circled in black.

This tide table was calculated using secondary port info at <https://www.lin.govt.nz/sites/default/files/2023-07/Secondary-ports-2023-24.csv>
 Calculated using MSL, Range Ratio, high and low water time differences.

NOTE: These tide predictions are not official tide tables as specified in Maritime Rules Part 25 Nautical Charts and Publications (pursuant to Section 36 of the Maritime Transport Act 1994).

All times are adjusted for daylight savings time.

(c) Copyright 2024, offloop.net

TIDAL PREDICTIONS FOR WHAKATAHURI

(based on Nelson)

AUGUST 2024

SUNDAY

MONDAY

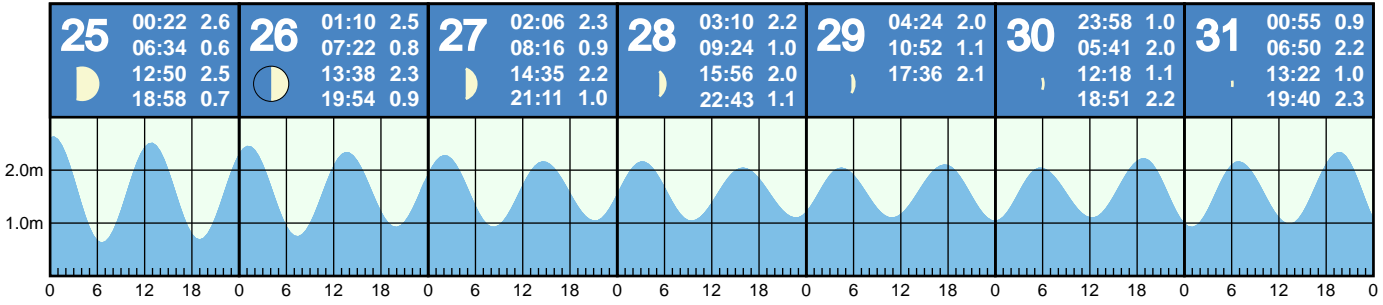
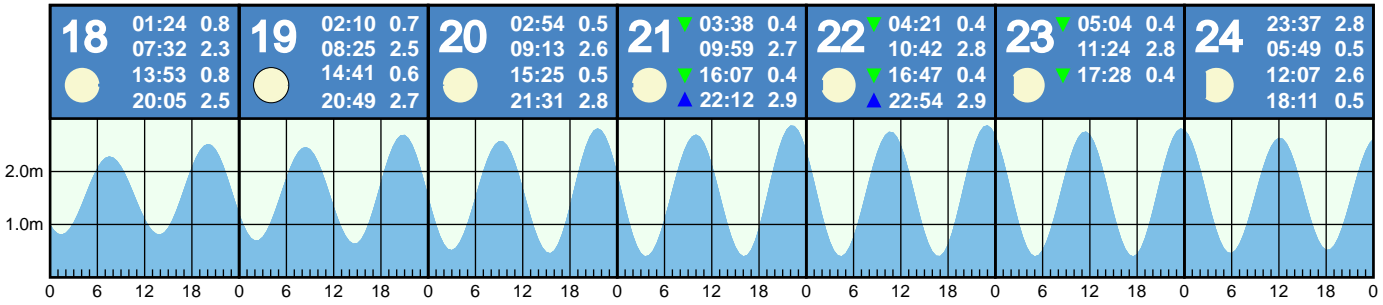
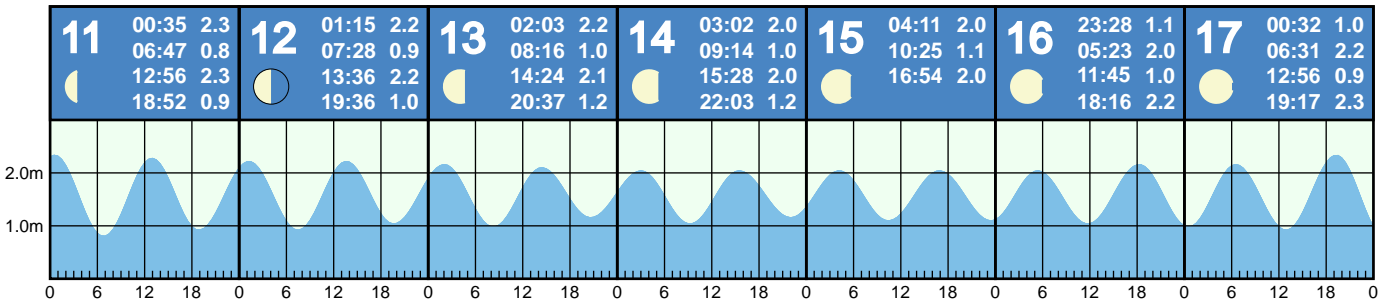
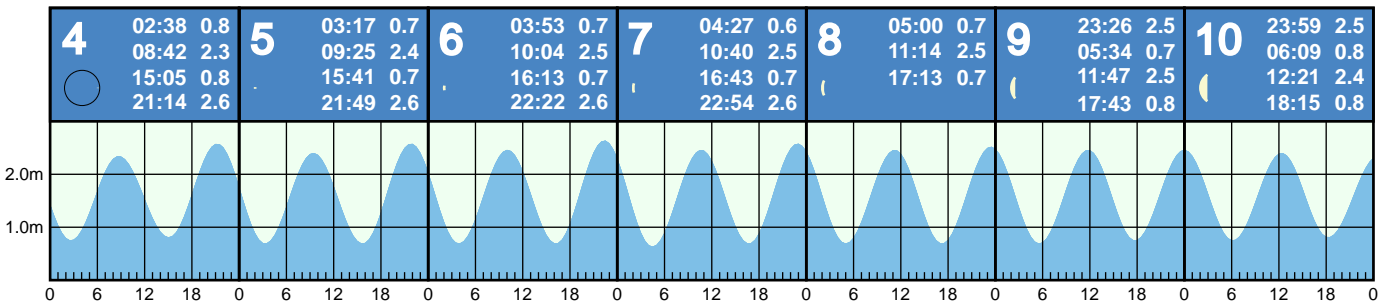
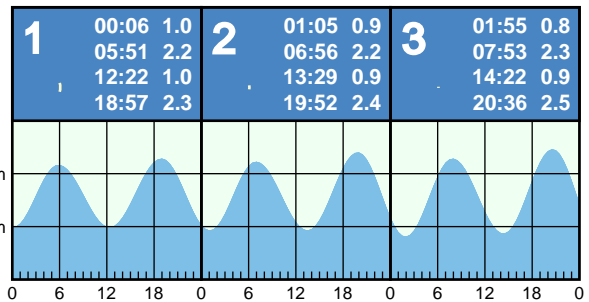
TUESDAY

WEDNESDAY

THURSDAY

FRIDAY

SATURDAY



Blue and green triangles indicate highest and lowest tides of the month, respectively. Major moon phases are circled in black.

This tide table was calculated using secondary port info at <https://www.linz.govt.nz/sites/default/files/2023-07/Secondary-ports-2023-24.csv>
 Calculated using MSL, Range Ratio, high and low water time differences.

NOTE: These tide predictions are not official tide tables as specified in Maritime Rules Part 25 Nautical Charts and Publications (pursuant to Section 36 of the Maritime Transport Act 1994).

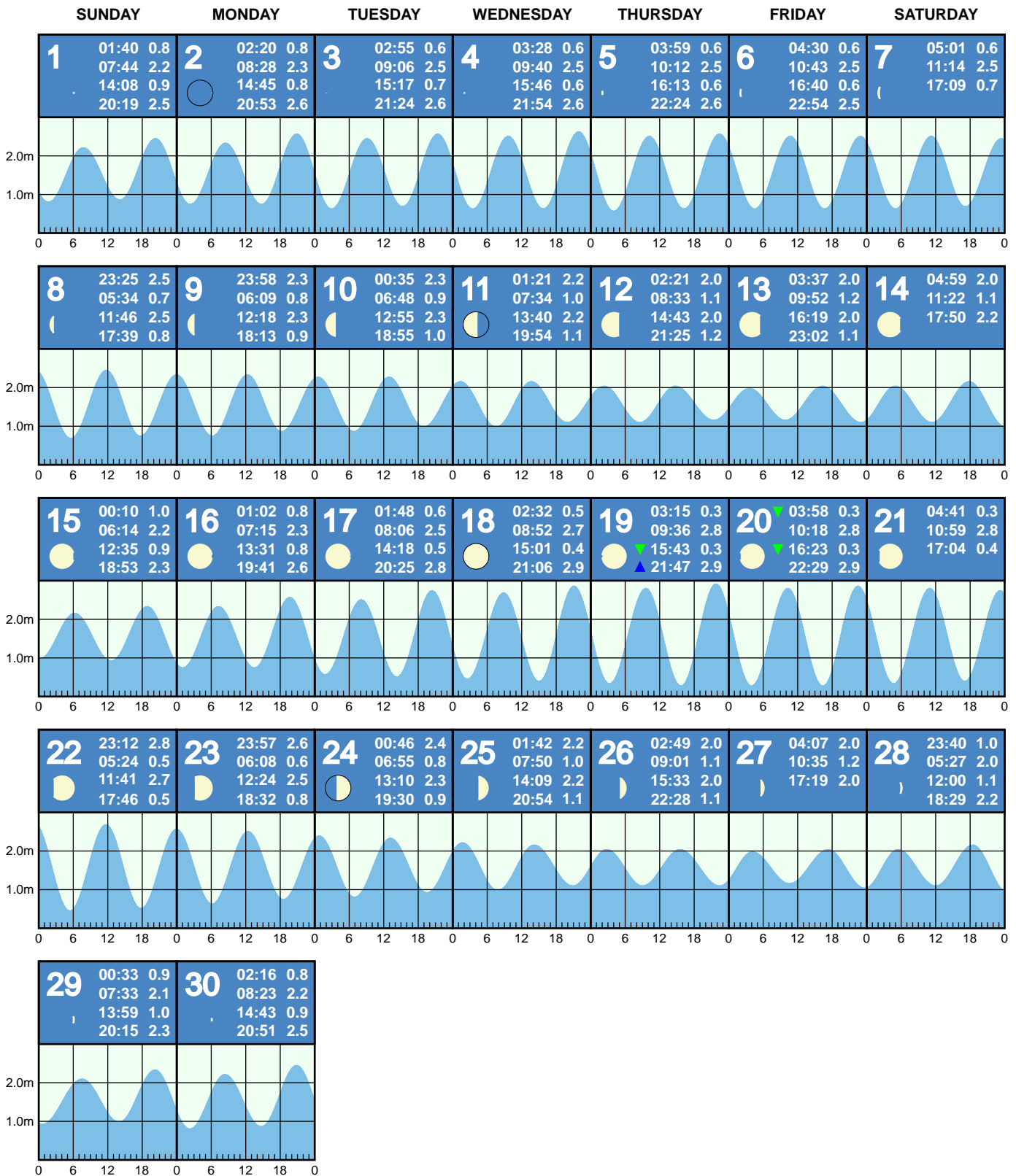
All times are adjusted for daylight savings time.

(c) Copyright 2024, offloop.net

TIDAL PREDICTIONS FOR WHAKATAHURI

(based on Nelson)

SEPTEMBER 2024



Blue and green triangles indicate highest and lowest tides of the month, respectively. Major moon phases are circled in black.

This tide table was calculated using secondary port info at <https://www.lin.govt.nz/sites/default/files/2023-07/Secondary-ports-2023-24.csv>
 Calculated using MSL, Range Ratio, high and low water time differences.

NOTE: These tide predictions are not official tide tables as specified in Maritime Rules Part 25 Nautical Charts and Publications (pursuant to Section 36 of the Maritime Transport Act 1994).

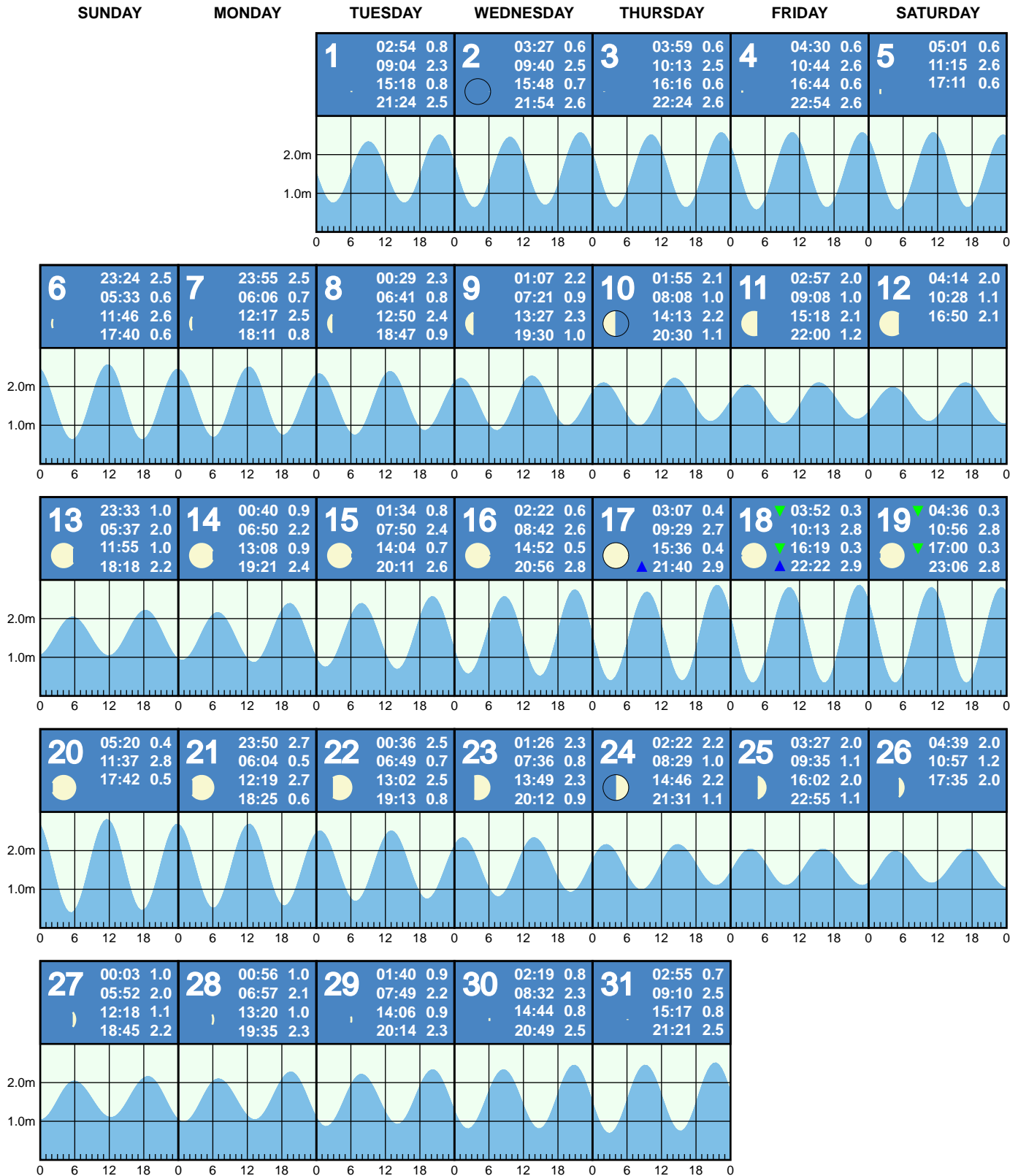
All times are adjusted for daylight savings time.

(c) Copyright 2024, offloop.net

TIDAL PREDICTIONS FOR WHAKATAHURI

(based on Nelson)

OCTOBER 2024



Blue and green triangles indicate highest and lowest tides of the month, respectively. Major moon phases are circled in black.

This tide table was calculated using secondary port info at <https://www.lin.govt.nz/sites/default/files/2023-07/Secondary-ports-2023-24.csv>
 Calculated using MSL, Range Ratio, high and low water time differences.

NOTE: These tide predictions are not official tide tables as specified in Maritime Rules Part 25 Nautical Charts and Publications (pursuant to Section 36 of the Maritime Transport Act 1994).

All times are adjusted for daylight savings time.

(c) Copyright 2024, offloop.net

TIDAL PREDICTIONS FOR WHAKATAHURI

(based on Nelson)

NOVEMBER 2024

SUNDAY

MONDAY

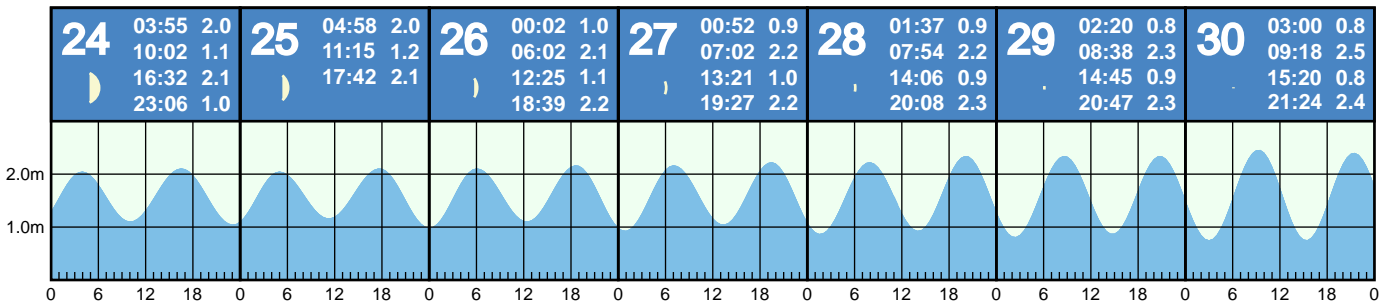
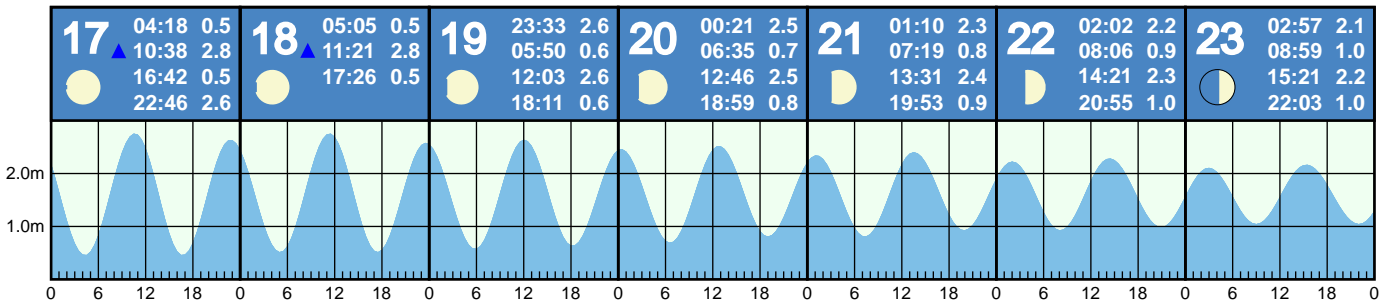
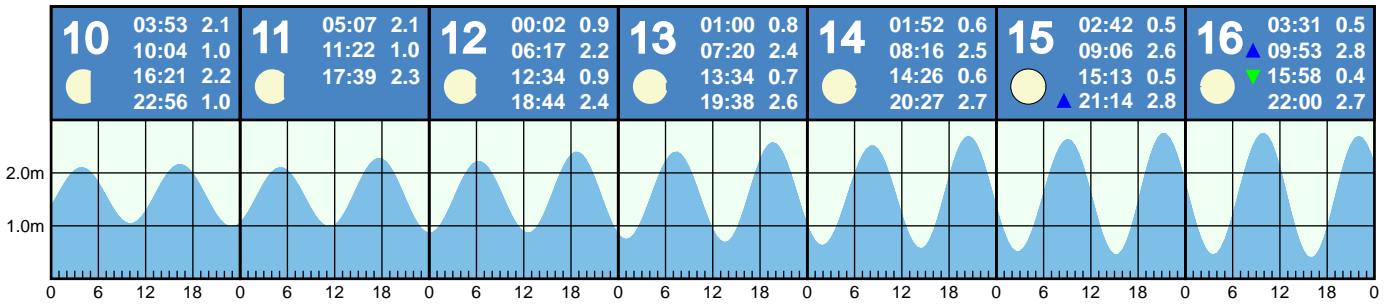
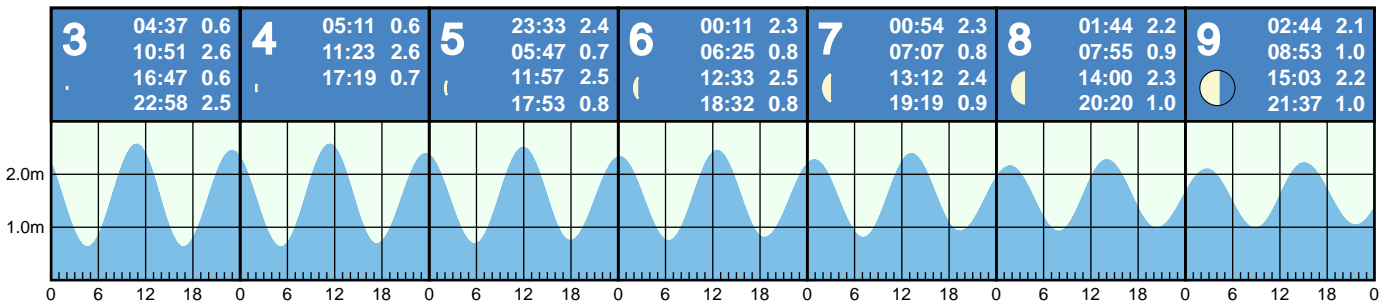
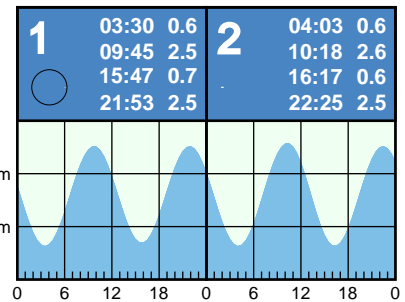
TUESDAY

WEDNESDAY

THURSDAY

FRIDAY

SATURDAY



Blue and green triangles indicate highest and lowest tides of the month, respectively. Major moon phases are circled in black.

This tide table was calculated using secondary port info at <https://www.linz.govt.nz/sites/default/files/2023-07/Secondary-ports-2023-24.csv>
 Calculated using MSL, Range Ratio, high and low water time differences.

NOTE: These tide predictions are not official tide tables as specified in Maritime Rules Part 25 Nautical Charts and Publications (pursuant to Section 36 of the Maritime Transport Act 1994).

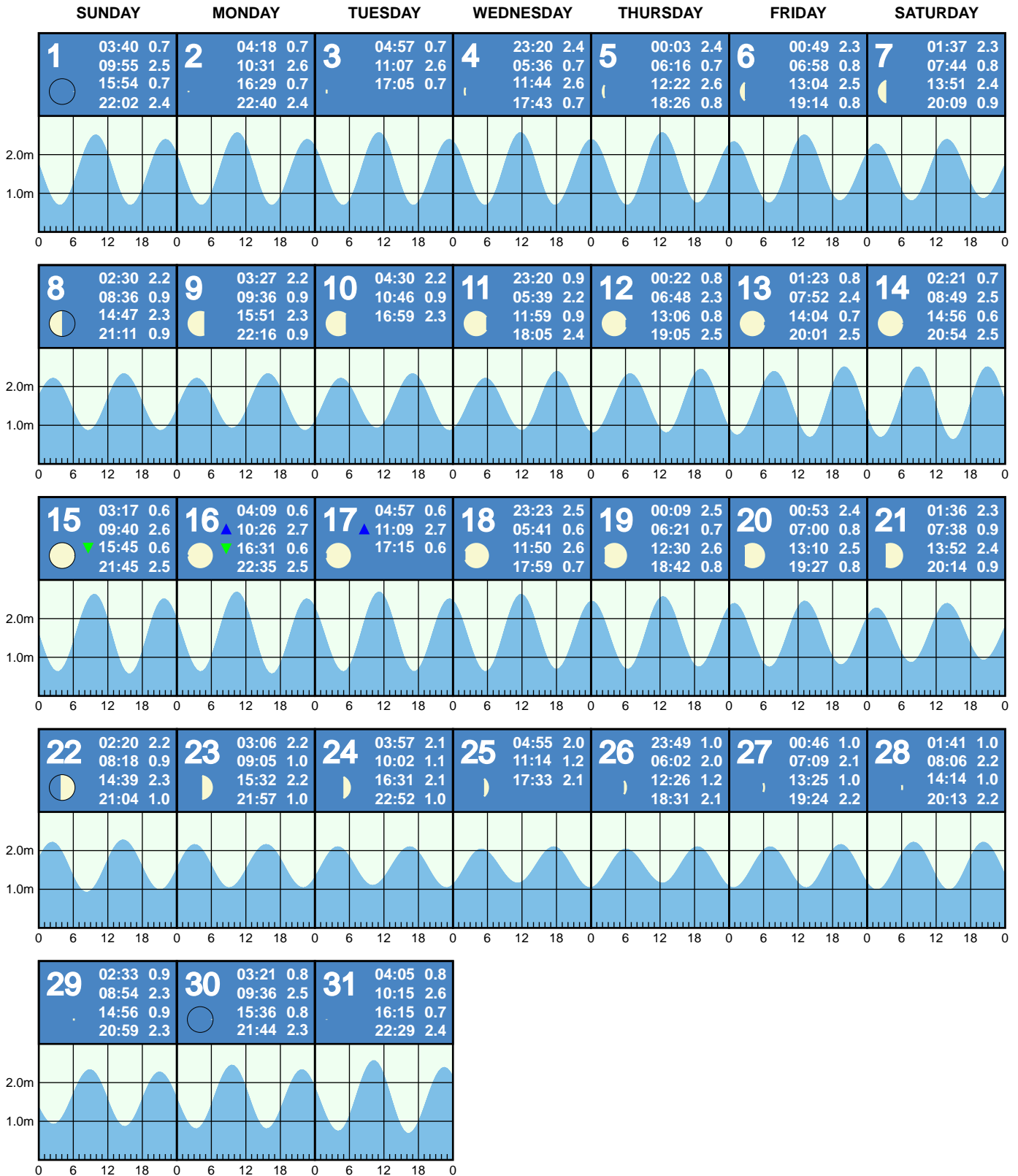
All times are adjusted for daylight savings time.

(c) Copyright 2024, offloop.net

TIDAL PREDICTIONS FOR WHAKATAHURI

(based on Nelson)

DECEMBER 2024



Blue and green triangles indicate highest and lowest tides of the month, respectively. Major moon phases are circled in black.

This tide table was calculated using secondary port info at <https://www.lin.govt.nz/sites/default/files/2023-07/Secondary-ports-2023-24.csv>
 Calculated using MSL, Range Ratio, high and low water time differences.

NOTE: These tide predictions are not official tide tables as specified in Maritime Rules Part 25 Nautical Charts and Publications (pursuant to Section 36 of the Maritime Transport Act 1994).

All times are adjusted for daylight savings time.

(c) Copyright 2024, offloop.net